




What is your 2008 Credit Score?


Excellent	750 - 840
Good	660 - 749
Fair	620 - 659
Poor	310 - 619
I Don't Know	????

[Find out instantly!](#)


A: 9751 Washingtonian Blvd, Gaithersburg, MD 20878-5359

- 


1: Start out going **NORTHWEST** on WASHINGTONIAN BLVD toward WATERFRONT PL.

0.5 mi
- 


2: Enter next roundabout and take 2nd exit onto WASHINGTONIAN BLVD. Pass through 1 roundabout.

0.3 mi
- 


3: Turn **RIGHT** onto ramp.

0.7 mi
- 


4: Merge onto I-270 LOCAL S.

5.4 mi
- 


5: I-270 LOCAL S becomes I-270 S.

0.9 mi
- 


6: Keep **RIGHT** to take I-270 SPUR S toward I-495 S/WASHINGTON/NORTHERN VIRGINIA.

2.0 mi
- 


7: I-270 SPUR S becomes I-495 S/CAPITAL BELTWAY.

1.0 mi
- 


8: Take the MD-190 E exit, EXIT 39, toward WASHINGTON.

0.5 mi
- 


9: Merge onto RIVER RD NW (Crossing into DISTRICT OF COLUMBIA).

5.2 mi
- 

10: Turn **SLIGHT RIGHT** onto WISCONSIN AVE NW.

1.2 mi
- 

11: Turn **LEFT** onto WOODLEY RD NW.

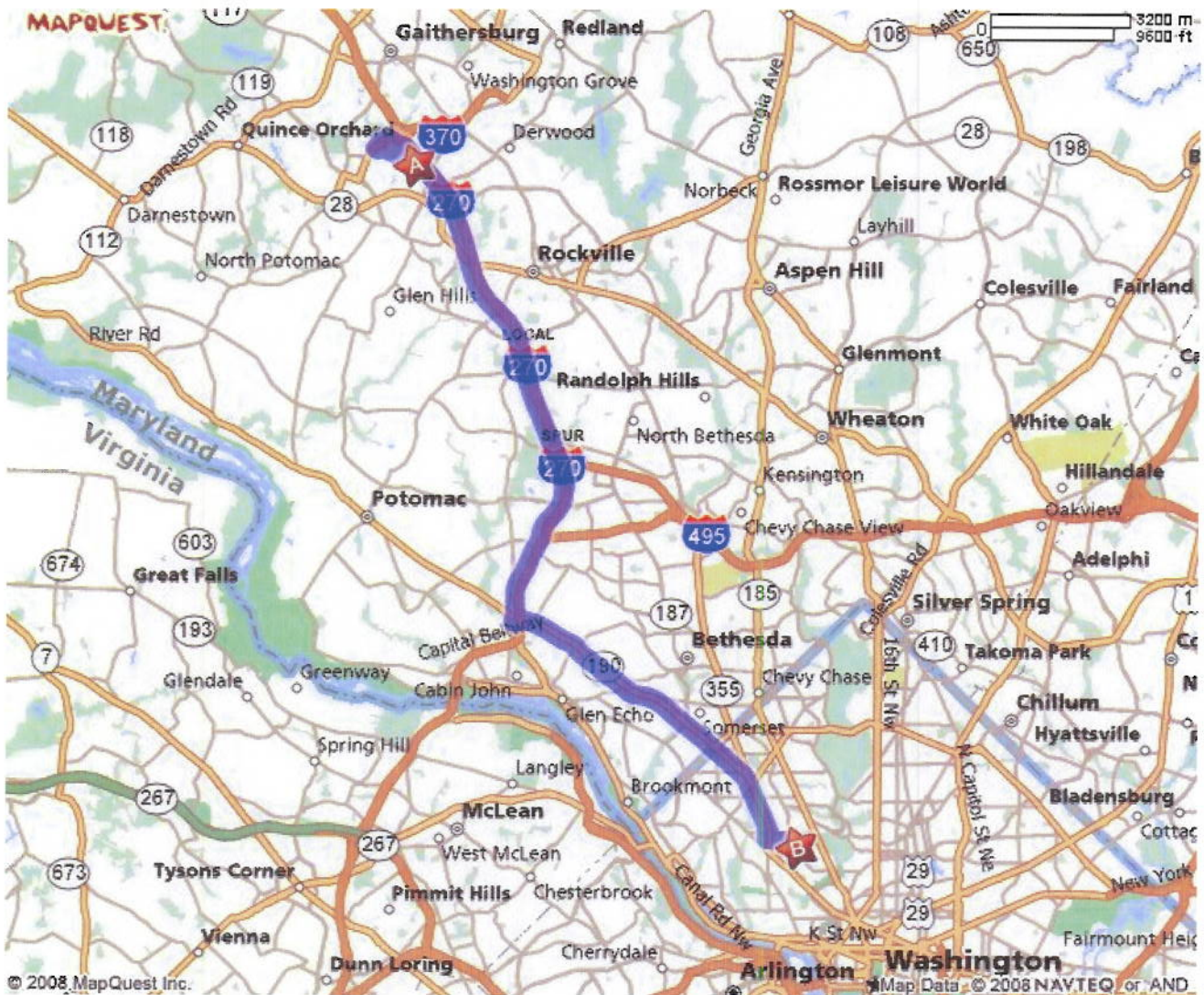
0.5 mi
- 

12: End at 3225 Woodley Rd NW Washington, DC 20008-3335

Estimated Time: 31 minutes Estimated Distance: 18 miles

B: 3225 Woodley Rd NW, Washington, DC 20008-3335

Total Time: 31 minutes Total Distance: 18 miles



All rights reserved. Use subject to License/Copyright | [Map Legend](#)

Directions and maps are informational only. We make no warranties on the accuracy of their content, road conditions or route usability or expeditiousness. You assume all risk of use. MapQuest and its suppliers shall not be liable to you for any loss or delay resulting from your use of MapQuest. Your use of MapQuest means you agree to our [Terms of Use](#)